

PRESIDENT OF THE UNITED STATES														
	Jeb Bush	Ben Carson	Chris Christie	Tea Party	Carly Fiorina	Lindsay Graham	Mike Huckabee	John Kasich	George Pataki	Rand Paul	Marc Rubio	Rick Santorum	Donald Trump	Uncollected
Auburn City Pct 1	4	12	1	91	1	0	1	70	0	1	45	0	115	16
Bay City Ward 1 Pct 1	6	11	0	69	0	0	0	67	0	3	34	0	129	15
Bay City Ward 2 Pct 1	2	6	0	89	1	0	1	92	0	1	33	0	128	7
Bay City Ward 3 Pct 1	2	5	0	64	0	0	1	33	0	0	16	0	108	3
Bay City Ward 4 Pct 1	0	10	1	49	0	1	0	30	0	0	17	0	100	7
Bay City Ward 5 Pct 1	5	7	0	74	0	0	0	55	0	3	42	0	171	13
Bay City Ward 6 Pct 1	3	5	0	89	0	0	2	29	0	0	24	0	120	5
Bay City Ward 7 Pct 1	2	8	1	72	1	0	1	48	0	0	27	0	138	6
Bay City Ward 8 Pct 1	4	2	0	71	0	1	2	36	0	0	27	0	132	9
Bay City Ward 9 Pct 1	4	9	2	84	0	1	2	36	0	2	28	1	131	4
Essexville City, Pct 1	2	6	0	52	0	0	1	51	1	3	24	0	101	7
Essexville City, Pct 2	6	2	1	89	1	0	0	58	0	0	28	2	89	10
Midland City Wd 1, Pct 1	0	0	0	3	0	0	0	1	0	0	4	0	5	0
Pinconning City, Pct 1	1	2	1	18	0	0	0	24	0	0	10	1	58	2
Bangor Twp, Pct 1	1	4	0	62	0	0	0	56	0	0	23	1	134	3
Bangor Twp, Pct 2	3	5	2	90	0	0	1	52	1	0	34	1	161	18
Bangor Twp, Pct 3	1	3	1	86	0	0	2	53	0	1	22	0	104	6
Bangor Twp, Pct 4	4	2	0	84	0	0	0	42	0	4	24	0	119	15
Bangor Twp, Pct 5	0	4	2	78	0	0	0	75	0	2	31	0	213	10
Bangor Twp, Pct 6	4	2	0	95	0	0	1	79	0	1	35	0	160	18
Beaver Township Pct 1	1	6	2	166	0	0	1	84	1	2	38	0	207	9
Frankenlust Twp Pct 1	4	8	5	179	0	0	0	149	0	0	96	0	314	23
Fraser Twp, Pct 1	2	10	0	108	1	0	0	57	0	2	23	1	205	6
Garfield Twp, Pct 1	0	3	1	62	1	0	0	35	0	0	17	1	107	2
Gibson Twp, Pct 1	0	3	0	37	0	0	0	21	1	0	6	0	64	0
Hampton Twp, Pct 1	4	2	1	50	0	0	1	38	0	0	25	0	72	6
Hampton Twp, Pct 2	5	8	2	71	0	0	0	60	0	1	29	0	100	12
Hampton Twp, Pct 3	5	4	0	64	0	0	0	42	0	3	19	0	125	9
Hampton Twp, Pct 4	5	2	0	49	1	0	0	21	1	1	24	0	103	10
Hampton Twp, Pct 5	3	3	0	65	0	1	0	38	0	0	15	0	83	2
Kawawlin Twp, Pct 1	3	4	0	111	0	0	0	56	0	3	26	1	138	12
Kawawlin Twp, Pct 2	2	2	0	60	1	0	0	82	0	2	18	0	159	6
Merritt Twp, Pct 1	2	4	0	53	0	0	1	32	0	1	28	0	132	9
Monitor Twp, Pct 1	2	1	0	38	1	0	1	27	0	0	14	0	72	7
Monitor Twp, Pct 2	3	7	1	104	1	0	1	58	0	2	46	0	158	7
Monitor Twp, Pct 3	4	2	0	149	0	0	0	64	0	0	33	0	152	5
Monitor Twp, Pct 4	10	8	5	89	0	0	1	47	1	0	50	1	113	11
Monitor Twp, Pct 5	2	2	0	130	0	0	1	62	0	0	32	0	143	7

COUNTY OF BAY, MICHIGAN
PRESIDENTIAL PRIMARY

Republican

Monitor Twp, Pct 6	3	2	1	65	0	0	0	53	0	1	25	1	92	10
Mt. Forest Twp, Pct 1	1	4	0	58	0	0	21	0	0	1	17	1	104	2
Pincunning Twp, Pct 1	3	6	0	118	1	0	34	0	2	1	20	0	172	5
Portsmouth Twp, Pct 1	1	0	0	59	0	0	28	0	0	1	21	0	105	9
Portsmouth Twp, Pct 2	4	4	0	72	0	0	56	0	0	0	17	1	112	11
Williams Twp, Pct 1	1	9	1	149	0	0	100	0	1	1	43	2	136	14
Williams Twp, Pct 2	2	4	0	80	1	0	39	0	0	0	24	2	108	3
Williams Twp, Pct 3	1	2	1	36	1	0	15	0	0	0	14	0	46	0
TOTALS	127	215	32	3631	13	4	2304	6	45	17	1248	17	5738	371

PRESIDENT OF THE UNITED STATES		H i l l a r y C l i n t o n		D e l a F u e r o c k y		J . O ' M a a n y		B e r n e S a n d e r s		U n c o m m i t t e d	
Auburn City Pct 1	105	0	0	105	5						
Bay City Ward 1 Pct 1	184	0	1	277	11						
Bay City Ward 2 Pct 1	212	1	1	332	7						
Bay City Ward 3, Pct 1	179	0	0	240	12						
Bay City Ward 4, Pct 1	185	0	0	195	18						
Bay City Ward 5, Pct 1	286	0	0	257	38						
Bay City Ward 6, Pct 1	158	1	3	216	13						
Bay City Ward 7, Pct 1	181	1	0	247	12						
Bay City Ward 8, Pct 1	197	1	2	252	13						
Bay City Ward 9, Pct 1	218	0	2	218	28						
Essexville City, Pct 1	122	2	2	142	10						
Essexville City, Pct 2	122	1	0	138	7						
Midland City Wd 1, Pct 3	51	0	0	13	1						
Pinconning City, Pct 1	109	0	0	61	7						
Bangor Twp, Pct 1	131	1	0	143	16						
Bangor Twp, Pct 2	117	0	0	172	12						
Bangor Twp, Pct 3	121	0	2	116	10						
Bangor Twp, Pct 4	199	2	2	216	15						
Bangor Twp, Pct 5	154	0	1	112	15						
Bangor Twp, Pct 6	128	2	3	161	25						
Beaver Township Pct 1	183	0	1	163	15						
Frankenlust Twp Pct 1	179	0	0	145	7						
Fraser Twp, Pct 1	91	1	0	88	5						
Garfield Twp, Pct 1	42	0	0	71	0						
Gibson Twp, Pct 1	101	0	0	90	8						
Hampton Twp, Pct 1	118	0	2	108	9						
Hampton Twp, Pct 2	161	1	0	100	11						
Hampton Twp, Pct 3	171	0	2	167	11						
Hampton Twp, Pct 4	116	0	0	98	15						
Hampton Twp, Pct 5	157	0	1	148	14						
Kawkawlin Twp, Pct 1	116	0	3	106	8						
Kawkawlin Twp, Pct 2	71	0	1	63	12						
Merritt Twp, Pct 1	80	1	1	84	7						
Monitor Twp, Pct 1	154	0	2	140	17						
Monitor Twp, Pct 2	116	0	1	115	12						
Monitor Twp, Pct 3	139	0	2	83	20						
Monitor Twp, Pct 4	129	0	2	136	13						
Monitor Twp, Pct 5											

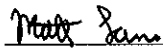
Democrat

03/11/16 09:34 AM

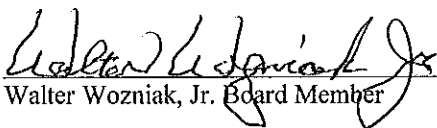
Monitor Twp, Pct 6	90	0	0	66	7
Mt. Forest Twp, Pct 1	35	0	0	63	5
Pinconning Twp, Pct 1	108	0	0	102	13
Portsmouth Twp, Pct 1	96	0	0	83	6
Portsmouth Twp, Pct 2	132	0	2	111	22
Williams Twp, Pct 1	96	0	1	177	21
Williams Twp, Pct 2	72	1	1	95	7
Williams Twp, Pct 3	22	0	0	52	6
TOTALS	5937	16	41	6363	555

	BEAVER TWP FIRE MILLAGE	BEAVER TWP ROAD MILLAGE PROPOSAL	KAWKAWLIN TWP FIRE MILLAGE
Y E S	N O	Y E S	N O
Beaver Township Pct 1	339	462	418
Kawkawlin Twp, Pct 1			509
Kawkawlin Twp, Pct 2			430
TOTALS	539	462	939
		418	304


WE THE UNDERSIGNED DO HEREBY CERTIFY
THE ABOVE RESULTS TO BE A TRUE AND
ACCURATE ACCOUNT OF THE ELECTION
HELD ON TUESDAY MARCH 8, 2016.



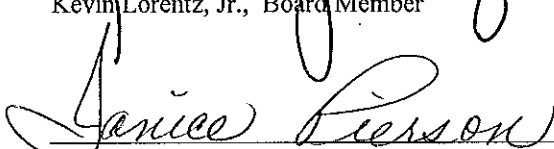
Matthew Lance, Chairman



Walter Wozniak, Jr. Board Member



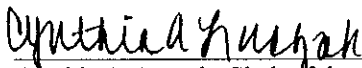
Kevin Lorentz, Jr., Board Member



Janice Pierson, Board Member

DATED: March 9, 2016

A TRUE COPY ATTEST:



Cynthia A. Luczak, Clerk of the County of Bay,
State of Michigan